



Beaufort County Public Works Stormwater Infrastructure Project Summary

Project Summary: Laurel Street West

Activity: Routine/Preventive Maintenance

Narrative Description of Project:

Project improved 1,201 L.F. of drainage system. Cleaned out 1,201 L.F. of roadside ditch.

Completion: May-15

2015-600 / Laurel Street West	Labor Hours	Labor Cost	Equipment Cost	Material Cost	Contractor Cost	Indirect Labor	Total Cost
AUDIT / Audit Project	0.5	\$11.40	\$0.00	\$0.00	\$0.00	\$6.62	\$18.01
DPJT / Driveway Pipe - Jetted	4.0	\$89.36	\$17.36	\$14.37	\$0.00	\$59.82	\$180.91
HAUL / Hauling	18.0	\$389.34	\$143.82	\$36.32	\$0.00	\$259.56	\$829.04
ONJV / Onsite Job Visit	6.0	\$196.81	\$21.32	\$13.51	\$0.00	\$131.35	\$362.99
RSDCL / Roadside Ditch - Cleanout	73.0	\$1,582.69	\$233.56	\$90.12	\$0.00	\$1,046.73	\$2,953.09
UTLOC / Utility locates	0.5	\$10.23	\$0.00	\$0.00	\$0.00	\$6.62	\$16.85
2015-600 / Laurel Street West Sub Total	102.0	\$2,279.83	\$416.06	\$154.32	\$0.00	\$1,510.69	\$4,360.89
 Grand Total	 102.0	 \$2,279.83	 \$416.06	 \$154.32	 \$0.00	 \$1,510.69	 \$4,360.89

Before



During



After



**Project: Laurel
Street West Map 1**

**Activity: Routine/
Preventive
Maintenance**















**Project #:
2015-600**

**Township: Port
Royal Island**

**Completed:
May 2015**

Legend

TYPE

-  River
-  Creek/Stream
-  River/Creek/Marsh BANK
-  Channel (fka Outfall)
-  Channel Pipe
-  Lateral
-  Lateral Pipe
-  Roadside
-  Roadside Pipe
-  Road Pipe
-  Crossline Pipe
-  Driveway Pipe
-  Access Pipe
-  Bleeder Pipe



0 30 60 120 180 240
Feet

1 inch = 125 feet

Prepared By: BC Stormwater Management Utility

Date Print: 5/7/15

File: C:/sethdata/projects/projectmaps/Laurel St W 2015-600 Map1

**Project: Laurel
Street West Map 2**

**Activity: Vacuum
Truck**















**Project #:
2015-600**

**Township: Port
Royal Island**

**Completed:
May 2015**

Legend

TYPE

-  River
-  Creek/Stream
-  River/Creek/Marsh BANK
-  Channel (fka Outfall)
-  Channel Pipe
-  Lateral
-  Lateral Pipe
-  Roadside
-  Roadside Pipe
-  Road Pipe
-  Crossline Pipe
-  Driveway Pipe
-  Access Pipe
-  Bleeder Pipe



0 30 60 120 180 240
Feet

1 inch = 125 feet

Prepared By: BC Stormwater Management Utility

Date Print: 5/7/15

File: C:/sethdata/projects/projectmaps/Vac/Laurel St W 2015-600 Map2